



Dublin Venues & City Centre Map




1. Royal Hospital Kilmainham / IMMA (state reception Monday evening)
2. National Museum of Ireland (Tuesday evening reception)
3. chq (Tuesday evening reception)
4. Chester Beatty Library (Tuesday evening reception)
5. Royal Society of Antiquaries of Ireland (Tuesday evening reception)
6. Hugh Lane Gallery (Tuesday evening reception)
7. Newman House
8. Home from Home Self Catering Apartments
9. Ballsbridge Inn
10. Mercer Court Accommodation
11. Buswell's Hotel
12. Mid-Congress Dublin Walking Tours meeting point at tourist information office

13. The National Museum Collins Barracks

14. Temple Bar, cultural centre

-  Bus stops for UCD (2, 3, 10, 17, 46A, 46C, 46D, 46E, 58, 58C, 58X, 84, 84X, 116, 15X, 25X, 27X, 32X, 37X, 39X, 41X, 46X, 49X, 50X, 51X, 65X, 66X, 67X, 70X, 77X)
-  Disembarking point for busses from UCD (2, 3, 10, 17, 46A, 46C, 46D, 46E, 58, 58C, 58X, 84, 84X, 116, 15X, 25X, 27X, 32X, 37X, 39X, 41X, 46X, 49X, 50X, 51X, 65X, 66X, 67X, 70X, 77X)

LUAS Tram system, Red Line and Green Line, does not service UCD

 Suburban rail, connects to bus no.17 at Blackrock station

 Main Shopping Areas

 Public Parks



TRANSPORT LINKS

The Belfield campus is located 4 km from Dublin city centre on the N11. With thousands of students and staff attending the university every day, there are many travel options from the various parts of the city, and indeed the whole country. Many bus routes service Belfield (mostly along the N11 quality bus corridor), taking you to and from the city, local suburbs and beyond. A dedicated bus also travels to the local DART station, which will take you north to Howth and Malahide and south to Greystones. The DART interconnects with the Red Luas line at Connolly Station/Busaras, which in turn connects with Heuston Station.

You'll find information and timetables on the following bus routes at www.dublinbus.ie.

- 12 | 3 | 10 | 10A | 11 | 11B | 15X | 17 | 25X | 27X | 32X | 37X | 39B | 39X | 41X | 46A | 46B | 46D | 46N | 46X | 49X | 50X | 58X | 65X | 66X | 70X | 77X | 84X | 145 |

Students holding a Student Travel Card (www.studenttravelcard.ie/travel-card) can save money on their transport costs (bus, DART, LUAS and train). UCD students can apply for this on campus or from Dublin Bus or Iarnród Éireann.



UCD Campus Location Map

- Walking distance
- Dublin Bus routes serving UCD campus
- Green Luas line and stations (tram)
- Red Luas line and stations (tram)
- DART line and stations (light rail)
- Main roads

1. Newman Building (parallel sessions, exhibition, AV room, tea/coffee, lunch pickup)
2. O'Reilly Hall (registration, plenary sessions, welcome reception, congress dinner & party)
3. Marquee (lunch pickup and seating)
4. WAC Fringe
5. Coaching Car Park (all congress coaching departs from here)
6. AM Exhibitions in the Health Sciences Gallery (Ábhar agus Meon contemporary art & archaeology exhibition - Glass House Stone)
7. Glenomena Apartments
8. Merville Apartments

9. Roebuck Apartments
10. Main Restaurant (UCD campus accommodation breakfast)
11. Library
12. Student Union & Centre Bar
13. Student Bar
14. Clinton Auditorium (G11)
15. Bus stop on campus into city centre (2, 3, 10, 17)
16. Bus stop on Stillorgan dual carriageway (aircoach pickup point, 46A, 46C, 46D, 46E, 58, 58C, 58X, 84, 84X, 116, 117, 118, 746)

17. Aircoach drop off point outside the Montrose Hotel, bus stop from city centre to UCD (46A, 46C, 46D, 46E, 58, 58C, 58X, 84, 84X, 116, 117, 118, 746)
 18. O'Kane Centre for Film Studies
 19. Bus stop on Clonskeagh Road into city centre (11, 11A, 11B)
 20. Bus stop for express busses across city, (15X, 25X, 27X, 32X, 37X, 39X, 41X, 46X, 49X, 50X, 51X, 65X, 66X, 67X, 70X, 77X)
- € ATM Cash Point

